The new Web Maps are now available. These maps are part of our new ESRI GIS system. The maps do not require pl

Go here to view the new maps:
http://maps.apgov.us

Geographic Information Systems

The GIS Unit of Ascension Parish is proud to offer its services to help all departments of parish government as wel http://maps.apgov.us

The APG GIS Unit is run by Kitty Prestridge and Vijai Prammagnaanam under the Direct Brandon O'Deay,

We can be contacted directly by phone at (225) 621-1125 or by e-mail to the GIS Unit. The maps on this page will help you know more about

THE MOST POPULAR QUESTIONS ASKED TO OUR GIS DEPARTMENT:

1.) What is GIS?
GIS stands for Geographical Information Systems.

2.) Can I find parcel information on-line?
Yes. Choose the General or Zoning Map and Zoom in till the property lines are viewable. Click on the pr

3.) Can I make the maps full screen?
Yes. For the Full Screen View, click on the button in the upper right corner of the maps.

4.) How do I find a certainaddress or street using the on-line ma
Choose any map. In the Search Bar type in specific address or street name.

5.) Where do I get maps printed?
Contact the GIS Department at (225) 621-1123 or email Kim.Prestridge@

GIS LAB is located at:
9039 St. Landry Rd. Building G (Second Floor)
Gonzales , La. 70737

6.) Where can I get electronic data for Ascension Parish?
Contact IT Manager: Brandon O'Deay – (225) 621-1125

7.) Can I print on-line maps?
You can Print Screen or contact the Ascension Parish GIS Department for more detailed maps.

8.) How do I pay for maps?
The GIS Department accepts payments (make payable to: APG GIS DEPT.)

9.) What school district do I live in?
Choose the Schools Map and type in address.

10.) Who is my Councilman?
Choose Council District Map and type in address.

11.) Do I live in a Flood Zone?
Choose the Flood Zone Map and type in address.

12.) What is the difference between Vector & Raster?
Vector - represents the object as a set of lines between points.
Raster represents a graphic object as a pattern of dots.

13.) How often are the maps updated?
Our maps are created from databases that are updated daily.

14.) Where do you get your data?
We collect most of our data "in-house". By using GPS devices, legal descriptions, and detail studies. Occasionally, we get data from "outside" sources.

Note:
The information contained on this page has been compiled from the most accurate source data available

Ascension Parish Map of ***Current*** **Council Districts**

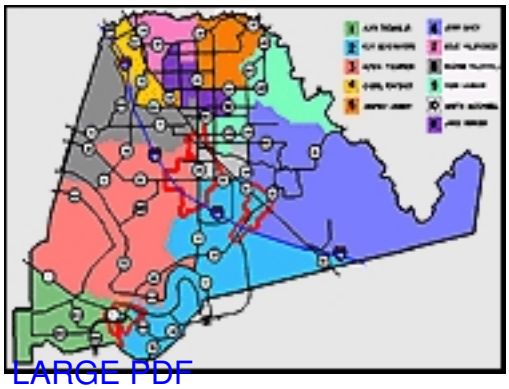

LARGE PDF

This map shows where the council districts are throughout the parish,

and identifies which Council Member represents each one.

Ascension Parish Street Map

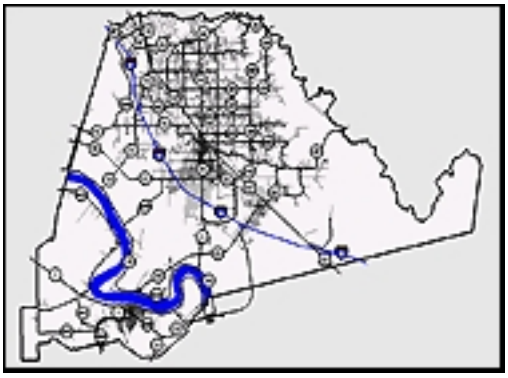

LARGE PDF

Map shows the major streets and highways

throughout the parish.

Recreation Map

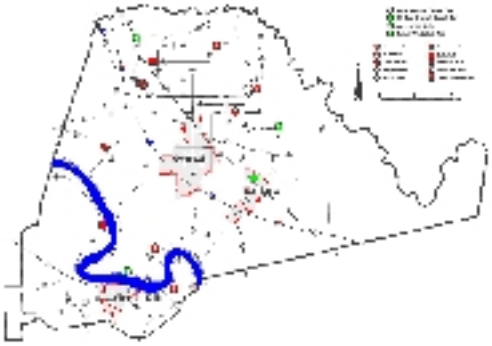

LARGE PDF

This map shows the Parks and Civic/Community Centers throughout the parish.

Elementary School Map

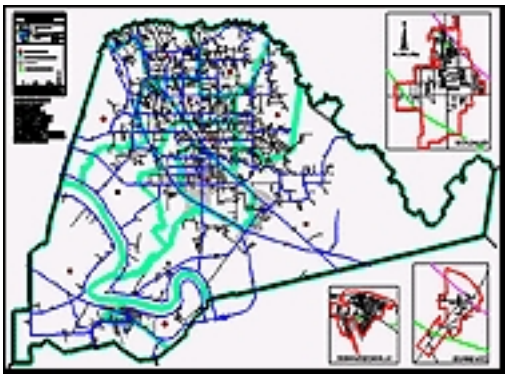

LARGE PDF

This map shows the Elementary Schools and Elementary School boundaries throughout the parish.

Middle School Map

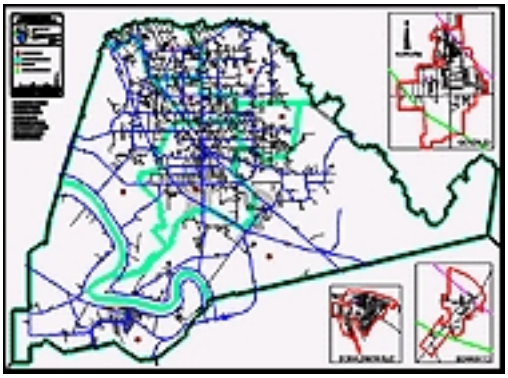

LARGE PDF

This map shows the Middle schools and Middle School boundaries throughout the parish.

High School Map

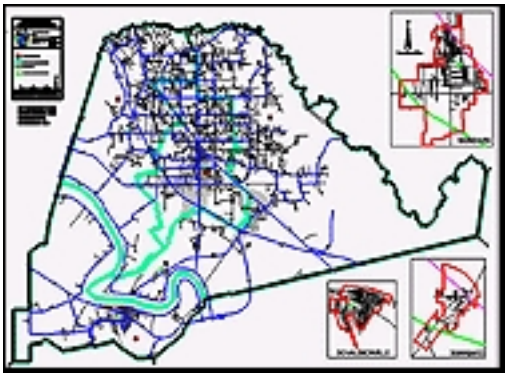

LARGE PDF

This map shows the High schools and High School boundaries throughout the parish.

Floodzone Map

LARGE PDF

This map shows the floodzones throughout the parish.

Waterways Map

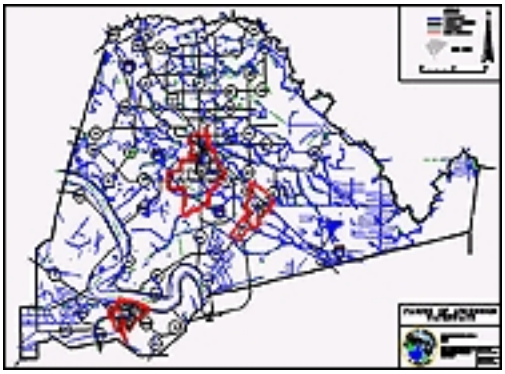

LARGE PDF

This map shows the waterways throughout the parish.

Prairieville Fire District Boundary Map

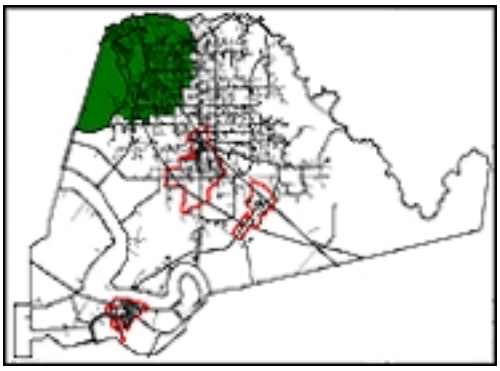

LARGE PDF

This map shows the Prairieville fire district boundaries.

Fire Department Map

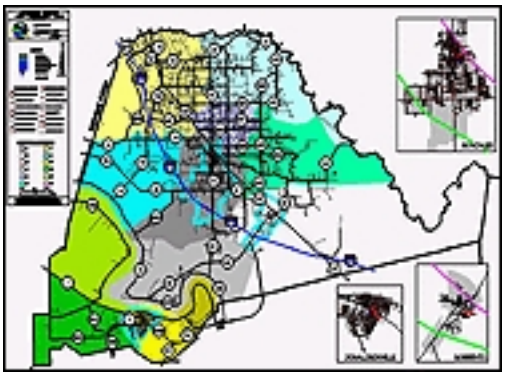

LARGE PDF

This map shows the fire districts throughout the parish.

Fire District Map

LARGE PDF

This map shows the fire districts throughout the parish.

Lighting District Map

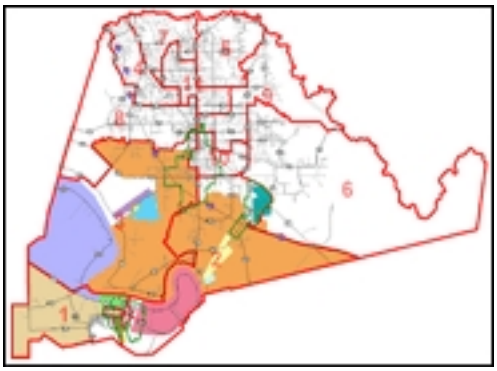

LARGE PDF

This map shows Lighting & Council District boundaries.

Wind Speed Map

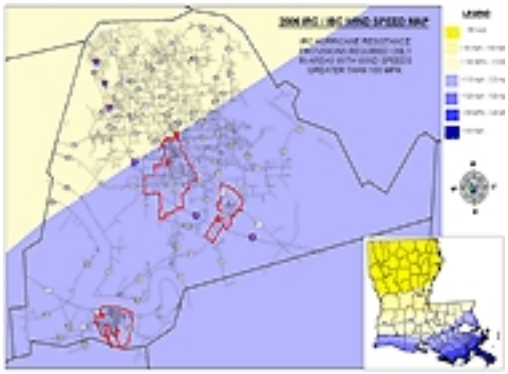

LARGE PDF

2006 IRC / IBC Wind Speed Map

Ascension Parish Population Figures

Parish & Municipalities

ederal Census

1990 **1993** **1994** **1995**

Ascension

Parish		58,214	62,109	64,128	66,336	68,106	70,328	71,825	73,667
Donaldsonville			7,949			8,284			8,284
	(93)								
	8,334		8,342			8,606			8,606
Gonzales			7,208			7,827			
	(92)								
	8,205		8,312			8,444			8,565
Sorrento			1,119			1,192			1,192
	(93)								
	1,192								
	(93)								
	1,192								
	(93)								
	1,329		1,370			1,350			

Note: 1999 Ascension Parish Population figure represents a 26.55% Reduction Division 109

Total area of Ascension Parish 301.7 sq. miles

East Bank	241.5 sq. miles
West Bank	51.3 sq. miles
Unincorporated areas	288.3 sq. miles

Incorporated areas	13.4 sq. miles
Donaldsonville	2.6 sq. miles
Gonzales	7.7 sq. miles
Sorrento	3.1 sq. miles
Number of addresses (commercial & residential)	31,900
Number of parcels (commercial & residential)	45,000

For more statistical information about our parish, visit the Economic Development site.

Office of Technology

42105 Churchpoint Rd.
P. O. Box 1659
Gonzales, Louisiana 70737
Phone 225-621-1125
Fax 225-621-5704

E-Mail: Kib Prestridge

Normal 0 false false false EN-US X-NONE X-NONE MicrosoftInternetExplorer4

9039 St. Landry Road, Building G

2nd Floor

Gonzales, LA 70737